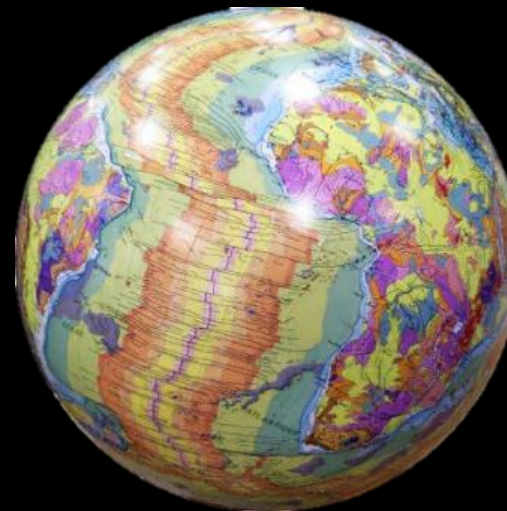
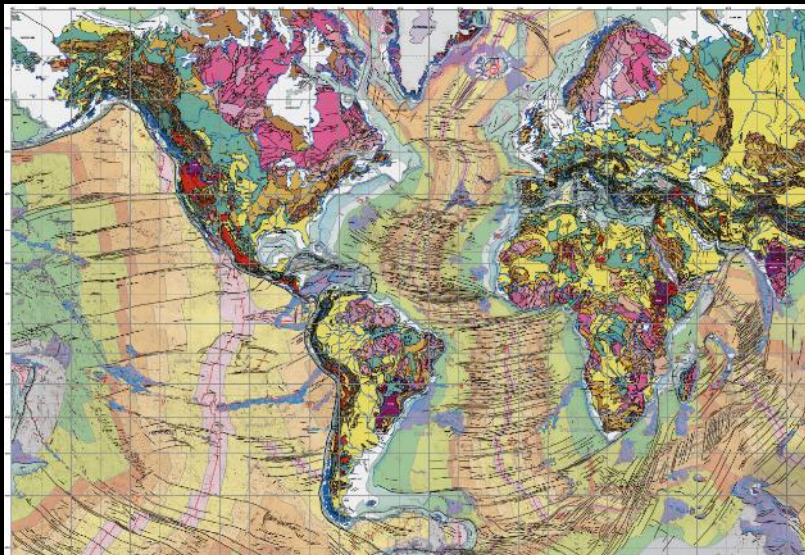
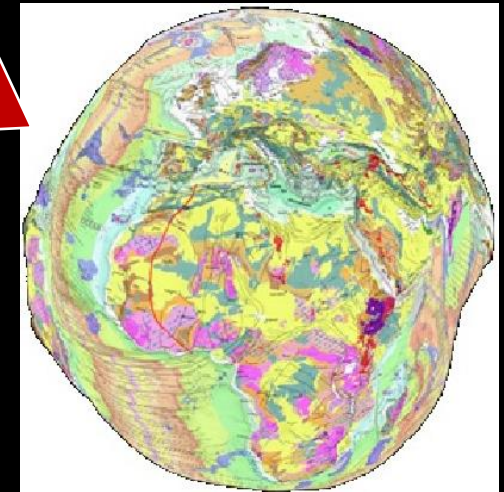






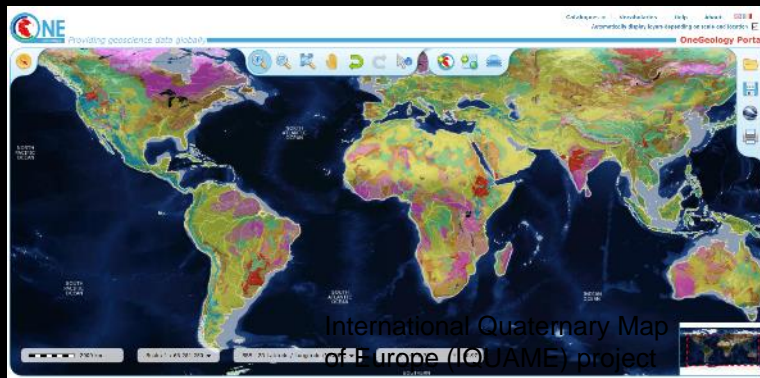
All the information is embedded in the Geological Maps

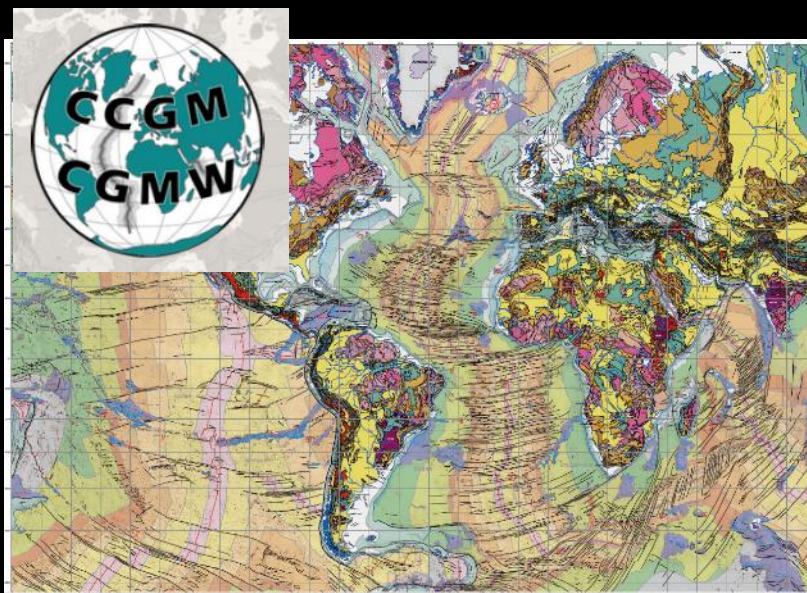
- CGMW mission
- Recent projects
- New International Digital Map of the World at 1/5M
- Maps of the future





A rapid evolution to digital maps and databases

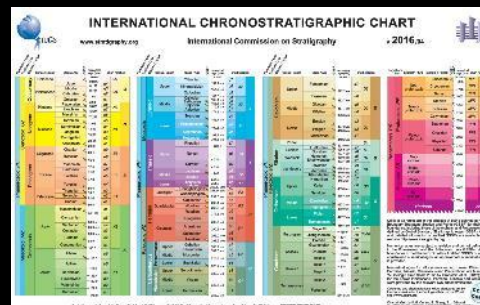
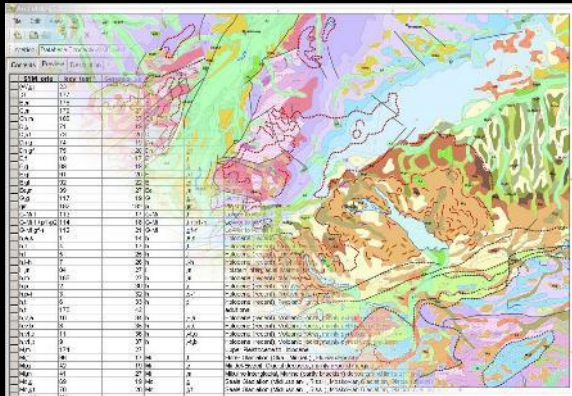





A large variety of products

Some printed....

Most of them digital

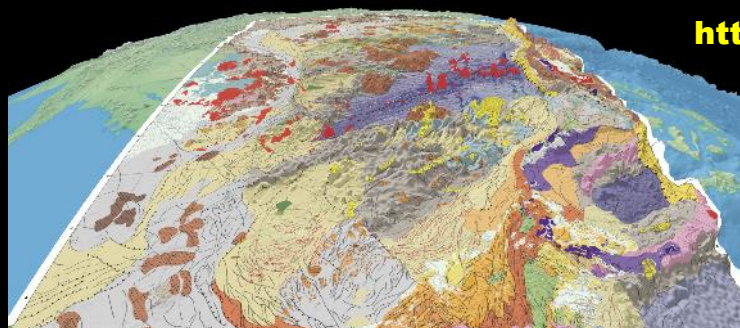








VtWeb

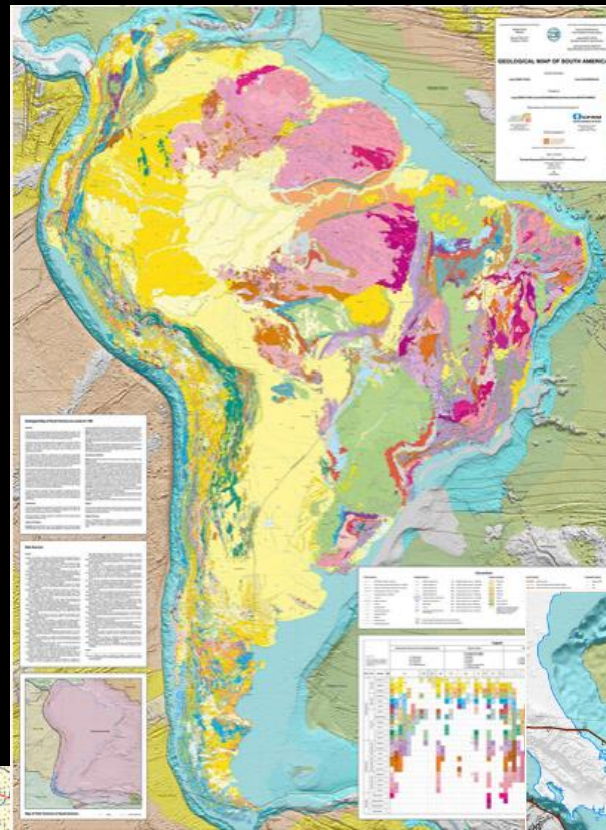
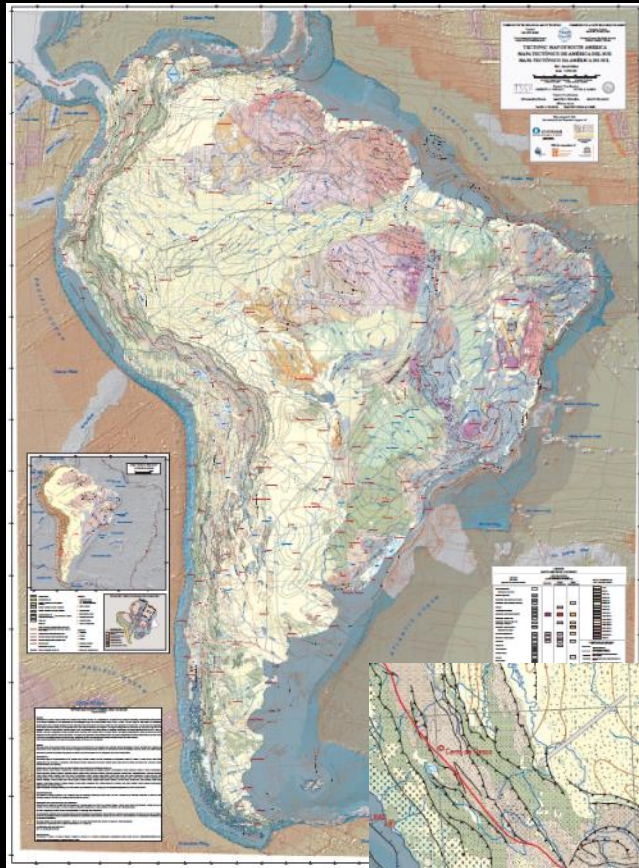
The world at your fingertip

<https://visioterra.org/VtWeb/>

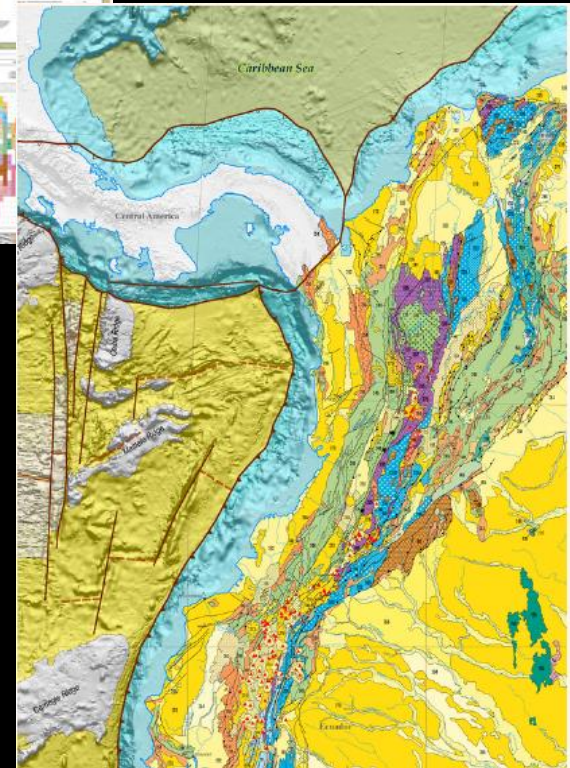
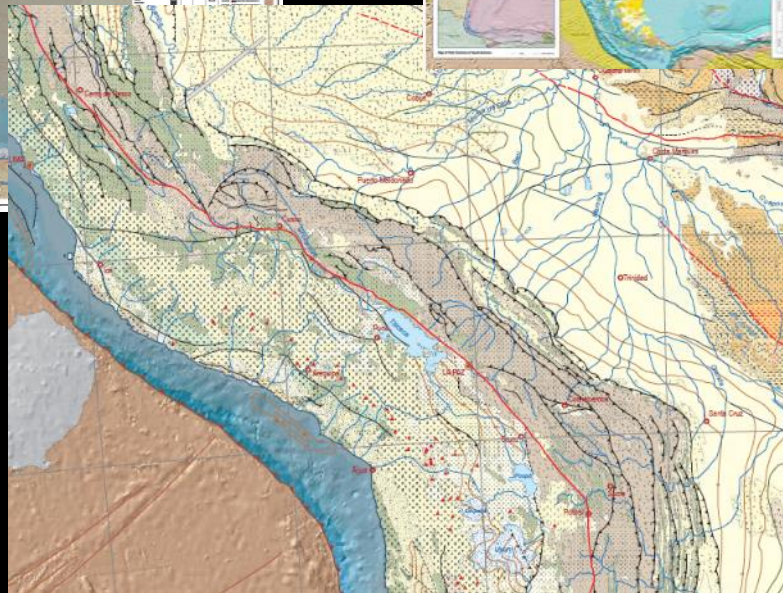


A rapid way to
display maps

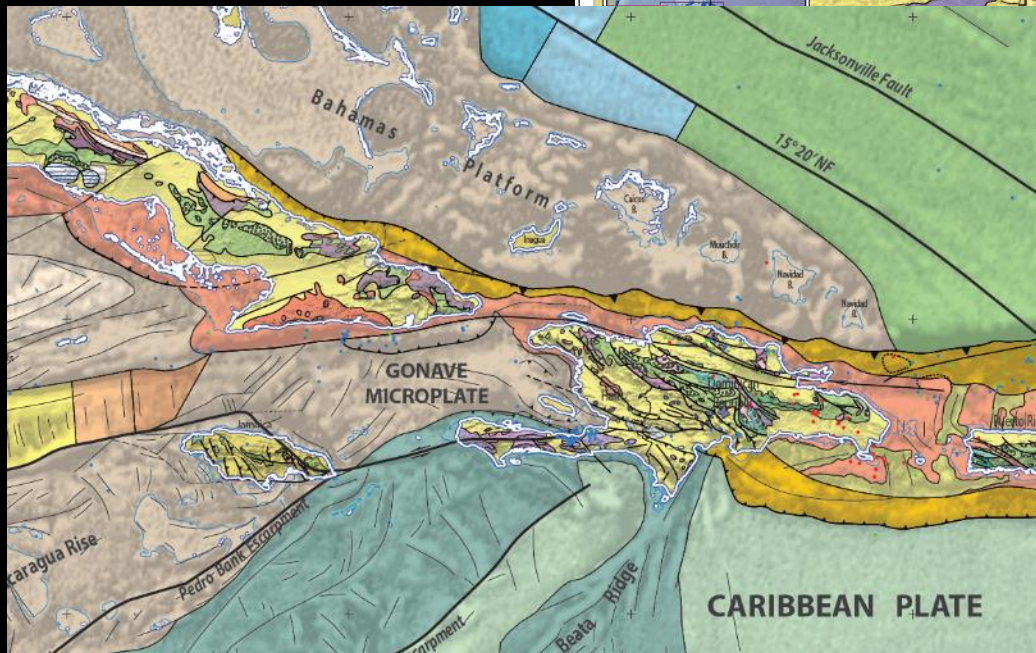
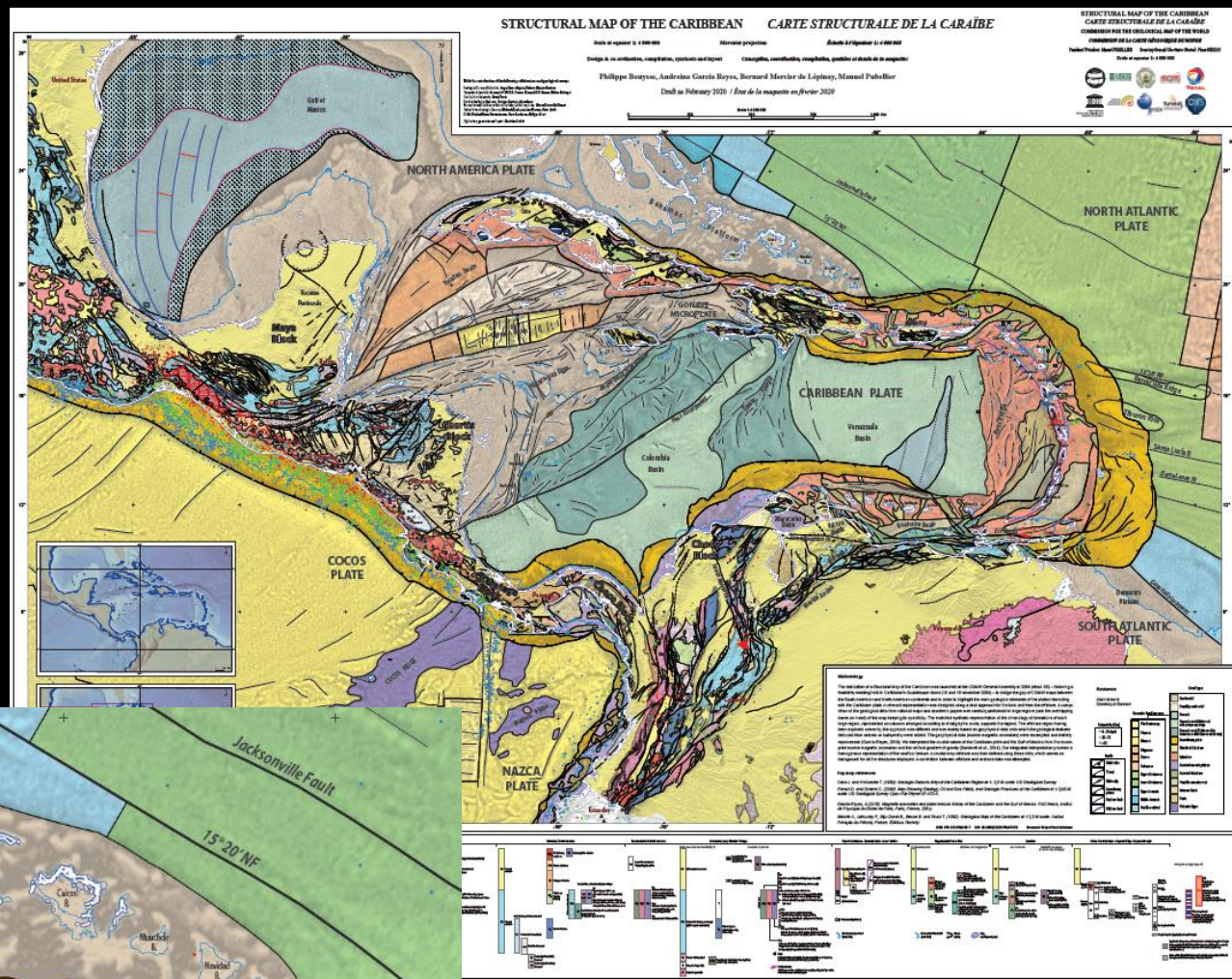




South America


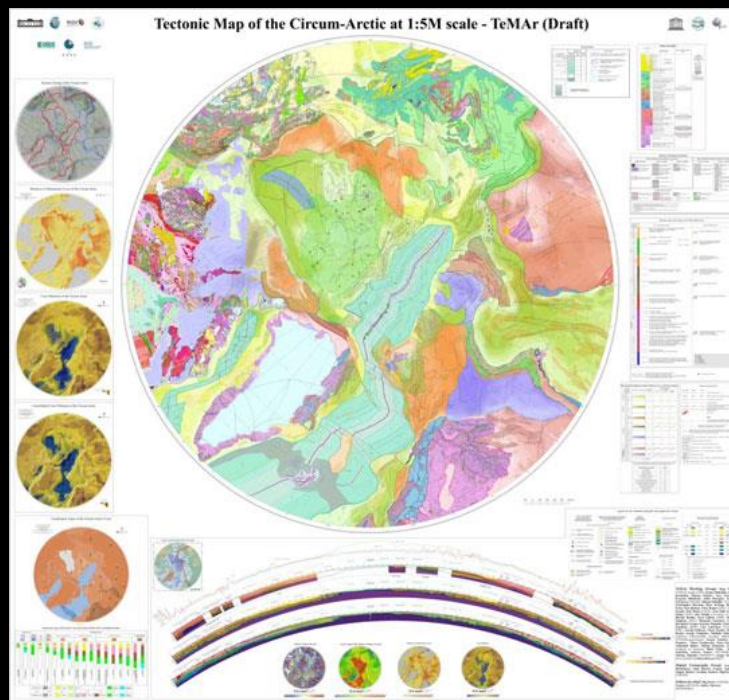


Caribbean





Tectonic Map of the Arctics

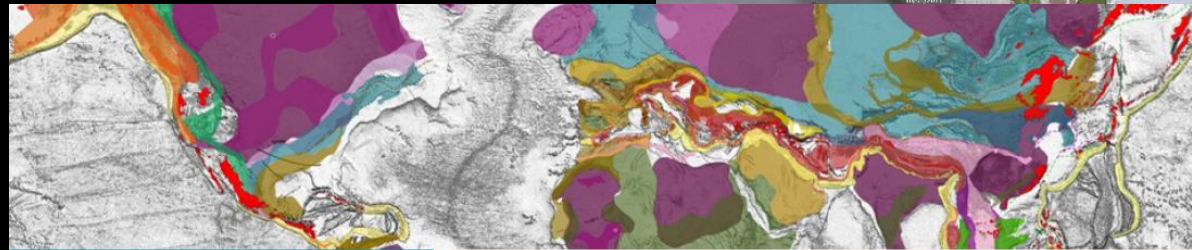
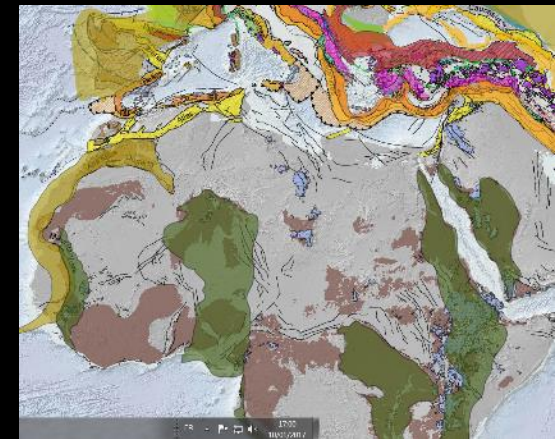




A map project and an educational tool:

World Map of the Orogens

- Superimposition of orogens
- Simplification from a « generic » mountain range
- Basic crustal cross sections



IGCP 667
World Map of the Orogens

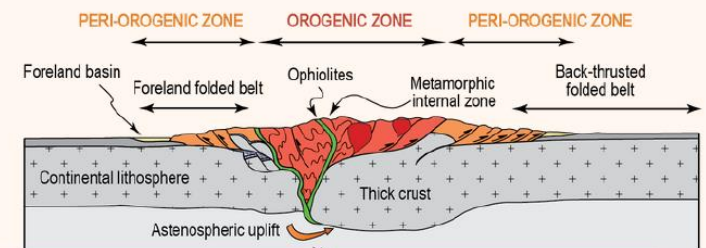
More info at:

<https://ccgm.org/en/content/10-igcp-667>

<http://www.unesco.org/new/en/natural-sciences/environment/earth-sciences/international-geoscience-programme/igcp-projects/deep-earth/project-667/>

IV. News of ongoing projects

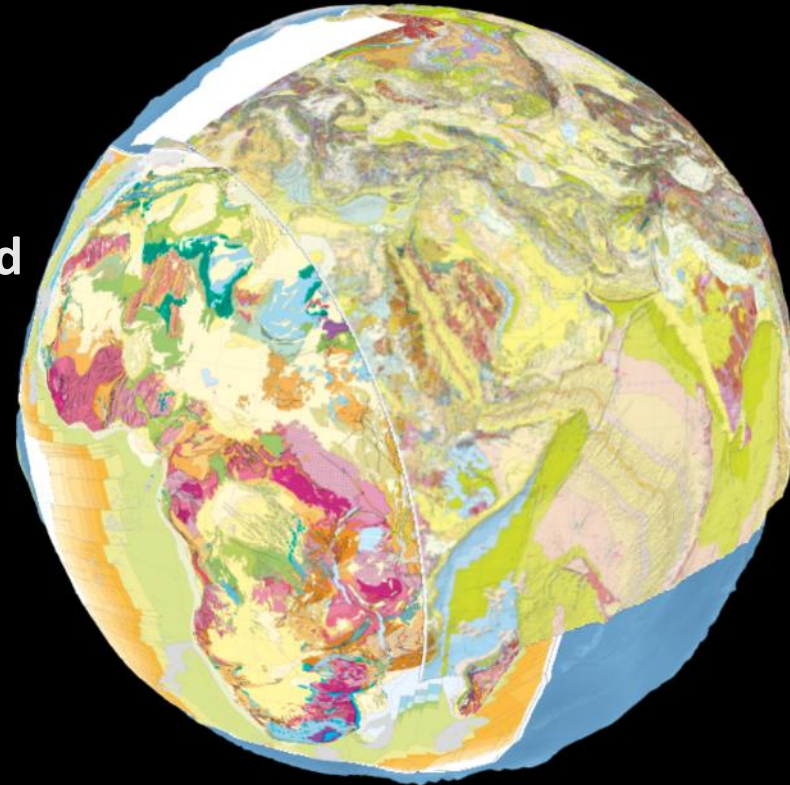

WORLD MAP OF THE OROGENS, IGCP 667
PROJECT






A vision for the upcoming years :

The 1:5 M seamless Geological Map of the World





CGMW Commission for the Geological Map of the World



A vision for the years to come :

