

ASGMI Annual Meeting



EuroGeoSurveys the Geological Surveys of Europe

Julie Hollis, Secretary General
EuroGeoSurveys

April 2024

EuroGeoSurveys

37 Geological Surveys



10,000+ Workforce



- | | |
|----------------------|--------------------|
| ALBANIA | LATVIA |
| AUSTRIA | LITHUANIA |
| BELGIUM | LUXEMBOURG |
| BOSNIA & HERZEGOVINA | NETHERLANDS |
| CROATIA | MALTA |
| CYPRUS | NORTH MACEDONIA |
| CZECH REPUBLIC | NORWAY |
| DENMARK | POLAND |
| ESTONIA | PORTUGAL |
| FINLAND | REPUBLIC OF SRPSKA |
| FRANCE | ROMANIA |
| GERMANY | SERBIA |
| GREECE | SLOVAKIA |
| HUNGARY | SLOVENIA |
| ICELAND | SPAIN |
| IRELAND | SWEDEN |
| ITALY | SWITZERLAND |
| *KOSOVO | UKRAINE |
| | UNITED KINGDOM |

EuroGeoSurveys Expert Groups

**SPATIAL INFORMATION
(INSPIRE)**



MARINE GEOLOGY



URBAN GEOLOGY



MINERAL RESOURCES



GEOENERGY



WATER RESOURCES



**INTERNATIONAL
COOPERATION AND
DEVELOPMENT**



**SUBSURFACE SPATIAL
PLANNING**



**EARTH OBSERVATION
AND GEOHAZARDS**



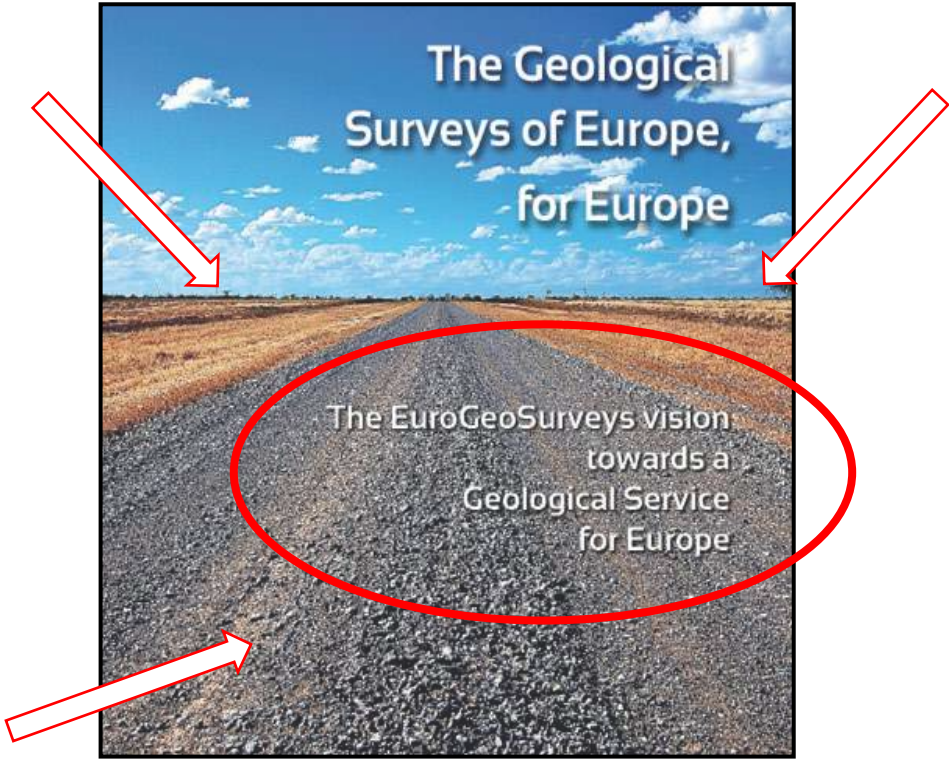
GEOCHEMISTRY



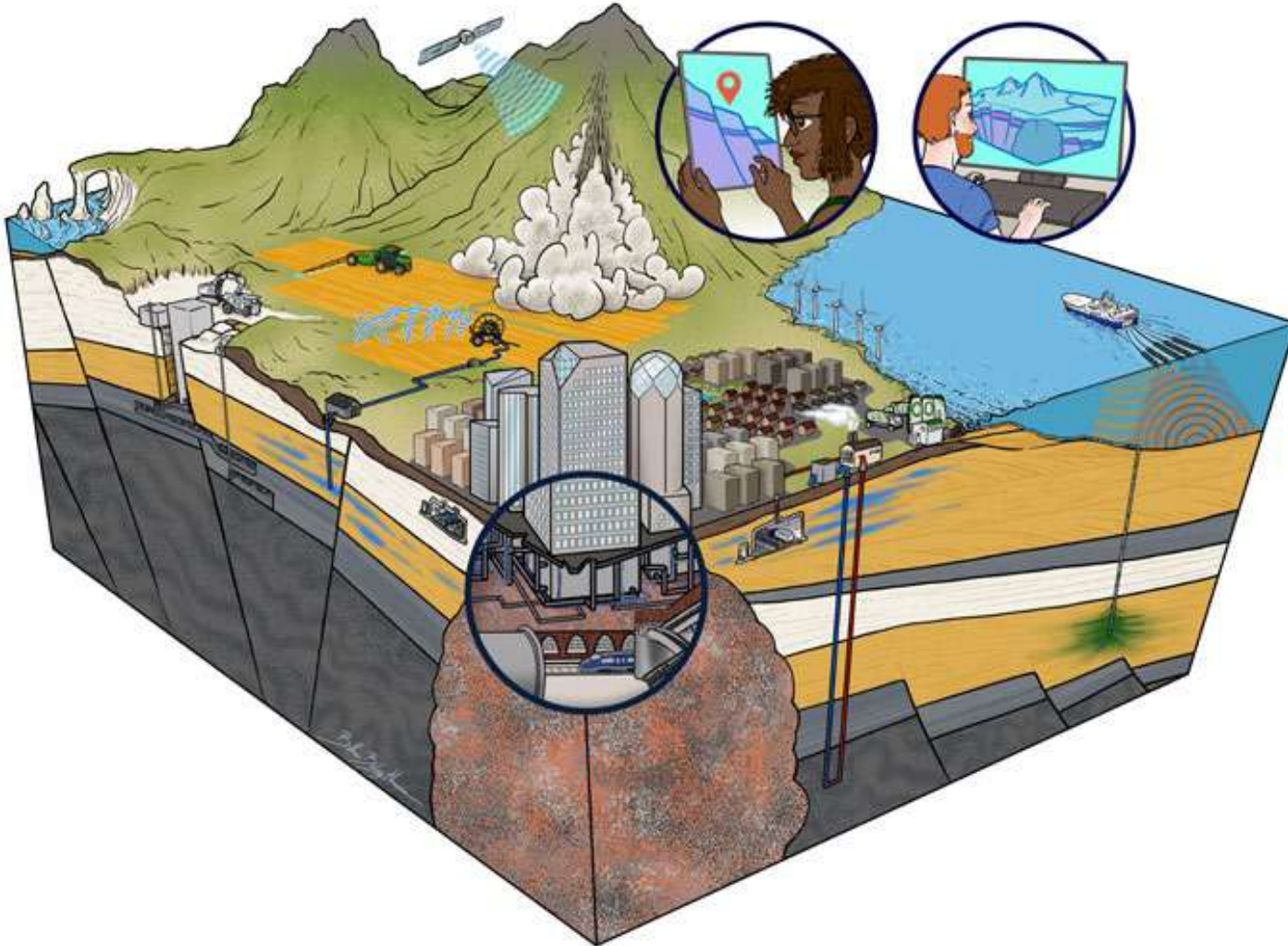
**GEOLOGICAL MAPPING
AND MODELLING**



GEOHERITAGE



New EGS Strategy: Mission and Vision



- Our **mission** is to enable sustainable and responsible use of the Earth's subsurface environment and resources.
- Our **vision** is to create the **Geological Service for Europe** as the scientific reference partner of the EU, delivering knowledge of the Earth's subsurface environment and resources as the foundation of a sustainable future for Europe.

Support Decision Making

Data & Information Infrastructure

Applied Science



Resourcing Europe

supporting the sustainable use and management of natural and strategic resources



Energy Transition & Decarbonisation

supporting the clean energy transition and the battle against climate change



Safety, Security and Well Being

supporting climate change mitigation and adaptation, mitigation of natural and man-made subsurface related hazards and reduction of water and soil pollution



The Subsurface in Europe's Digital Twin

enabling the digital transition and supporting open science

Communication, Dissemination & Raising Awareness



What is what?

EuroGeoSurveys (EGS)...

is the association of European Geological Surveys, a **collaborative network** enabling research and knowledge sharing to support the sustainable and responsible use of the Earth's subsurface environment and resources.

The flagship project of EuroGeoSurveys is...

GSEU – the Geological Service for Europe project

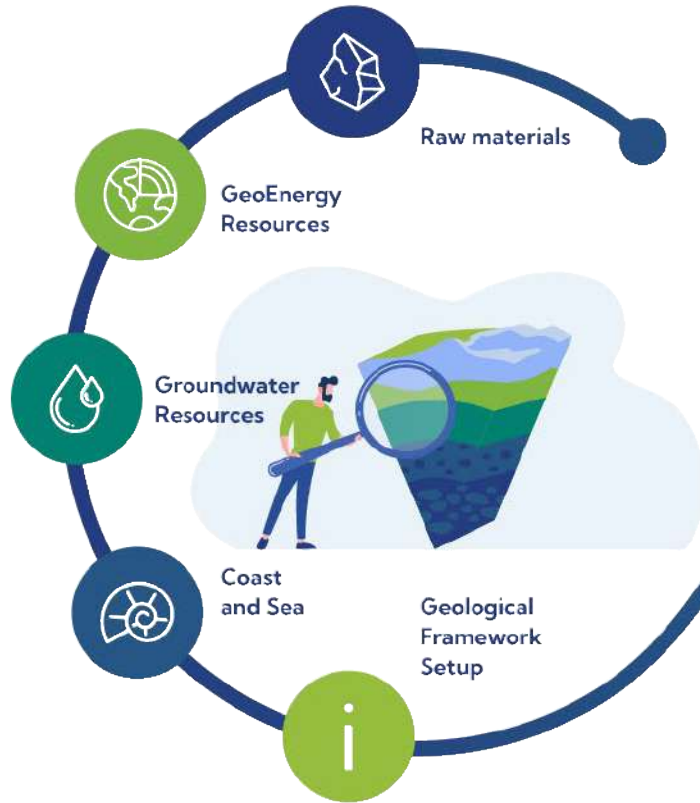
A 5-year EU-co funded cooperation and support action drawing together baseline subsurface data and knowledge to manage Europe's natural resources and reach Net Zero, and with the ultimate aim of delivering...

a sustainable Geological Service for Europe (GSE)

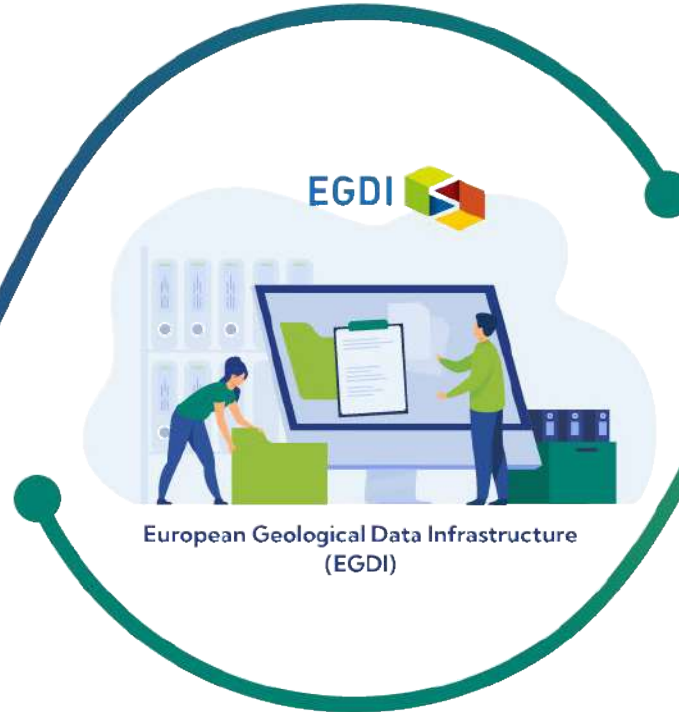
A geoscience data, information, and knowledge-based **advisory service** supporting a sustainable future for Europe.



Geological Service for Europe (GSEU) 5-year project, 48 partners, 35 countries



Developing harmonised data & Information service



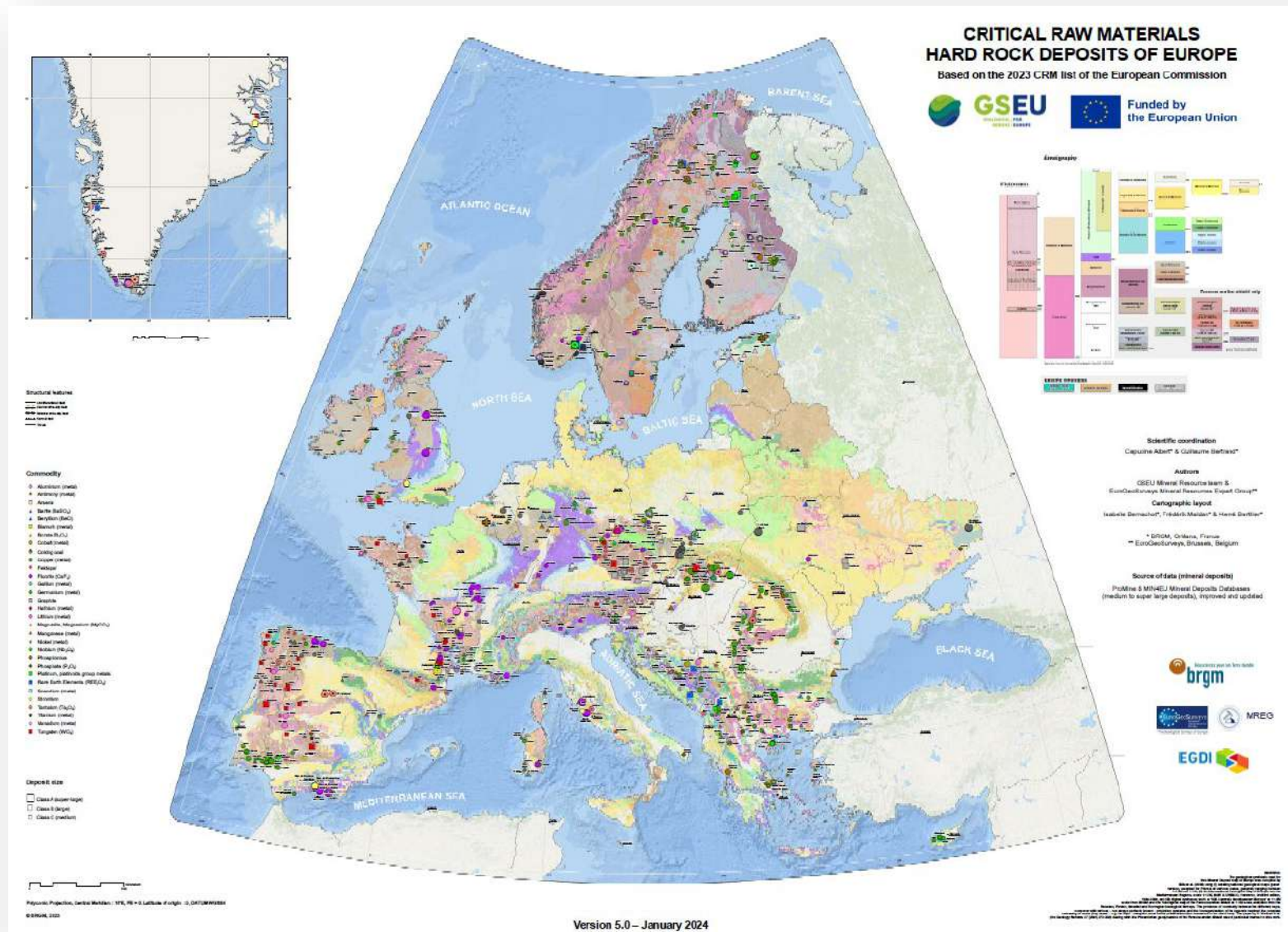
Developing Information structure



Communication, dissemination, exploitation & outreach

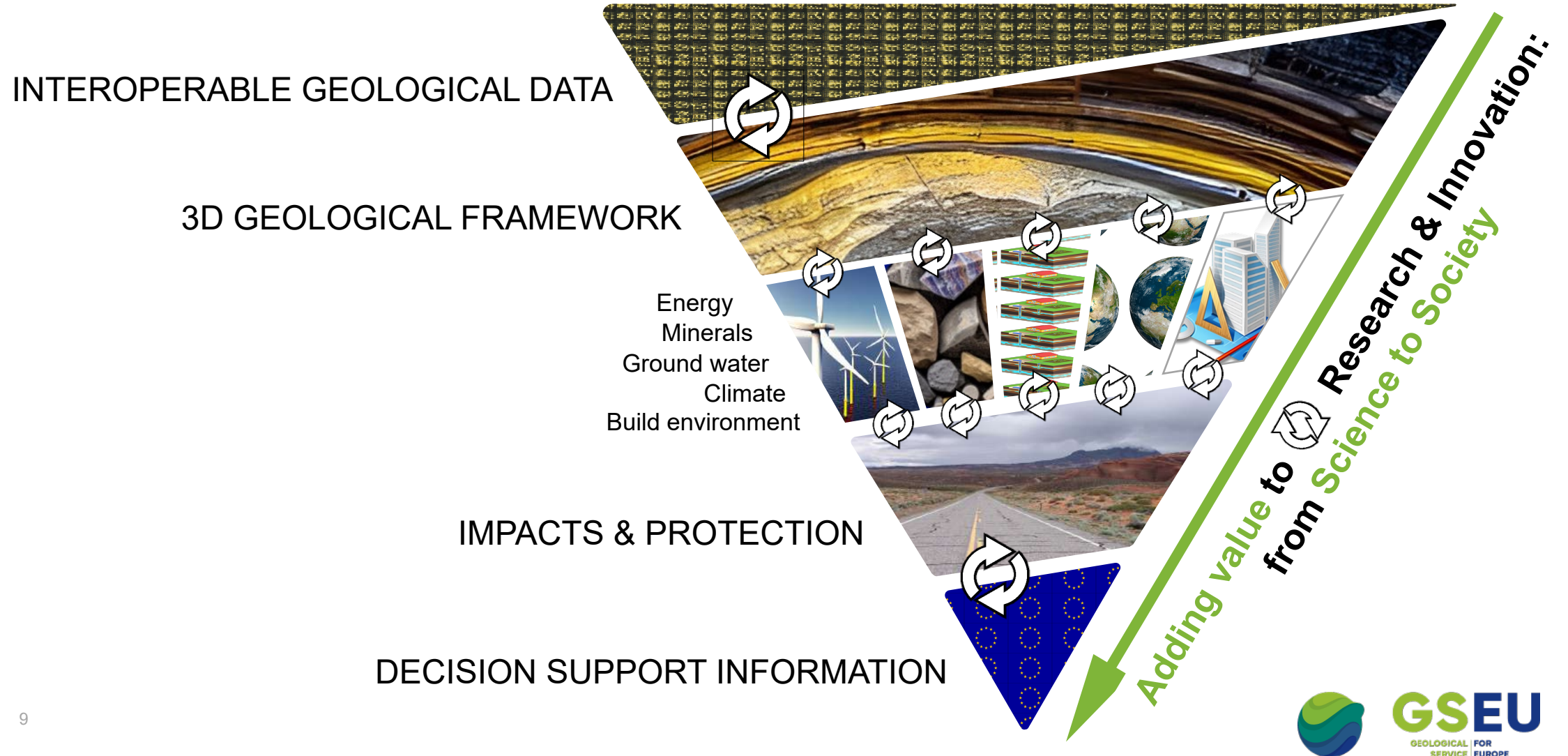


Pan-European harmonized data, information and knowledge (e.g., CRMs)





From Geological Data to Policy Support



EuroGeoSurveys – the Geological Surveys of Europe



The Geological Surveys of Europe

COOPERATION IS OUR STRENGTH AND FUTURE

Follow us on - Click the icons to follow



If you would like more information, contact us

EuroGeoSurveys Secretariat
36-38, Rue Joseph II, 1000 Brussels, Belgium
Tel : +32 2 888 75 53
E-mail: info@eurogeosurveys.org

